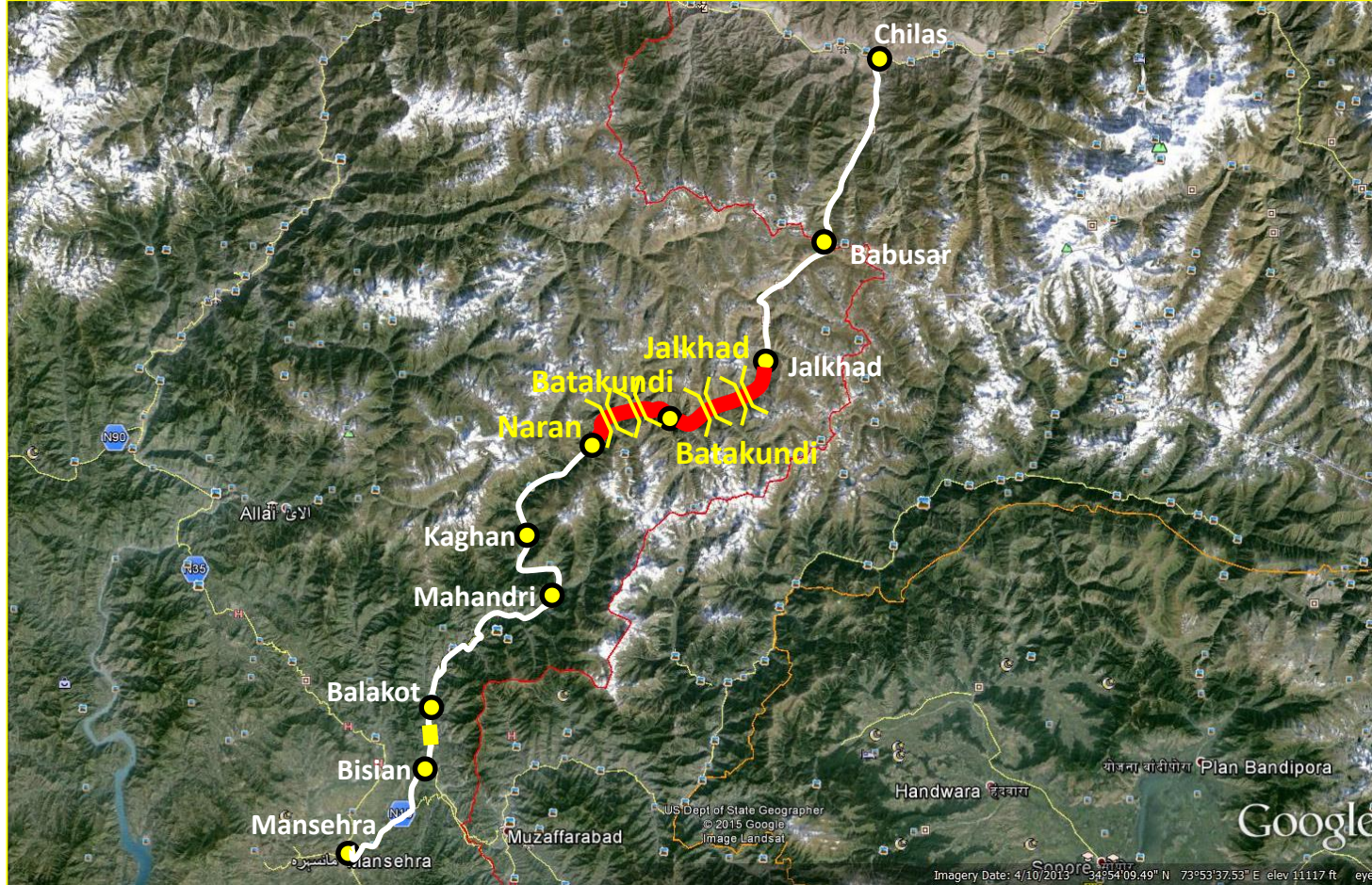


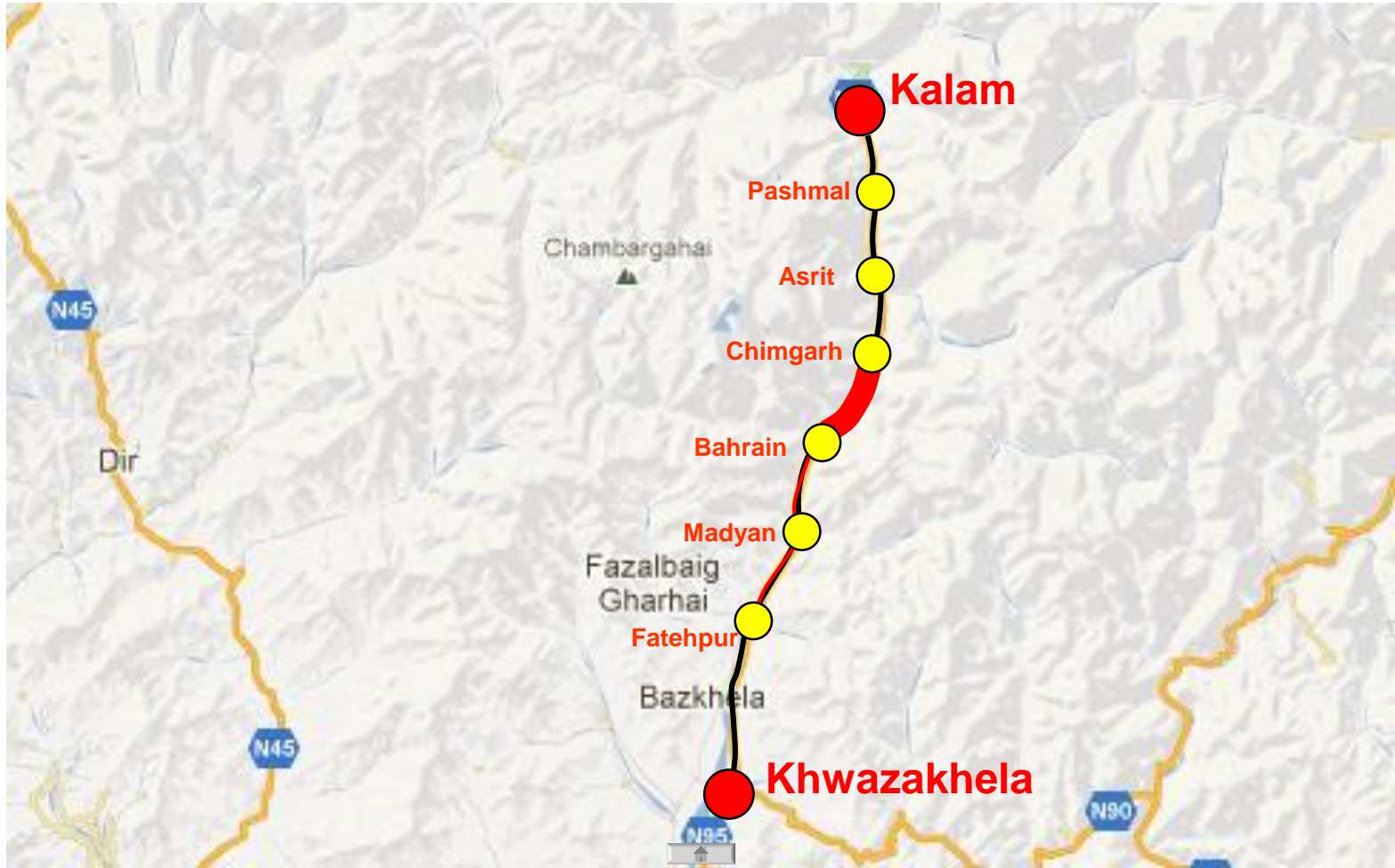
# POST FLOOD NATIONAL HIGHWAYS REHABILITATION PROJECT (PNHRP) KPK

Sr. No.	Section/ Project	Route No.	Location		Affected Length (km)	Contract Period (Months)	Map
			Km	Km			
1	Chakdara - Kalam (Bridges Package-I) 11 New Bridges (Chakdara - Bahrain)	N-95	0	106	11 new bridges	18	<a href="#">Map View</a>
2	Chakdara - Kalam (Bridges Package-II) 12 New Bridges (Bahrain - Kalam)	N-95	106	134	12 new bridges	18	
3	Chakdara - Kalam (Road Package-3) (Bahrain - Chimgarh)	N-95	97+310	108+675	11.365	24	<a href="#">Map View</a>
4	Chakdara - Kalam (Road Package-4) (Chimgarh - Asrit)	N-95	108+675	117+250	8.575	24	<a href="#">Map View</a>
5	Mansehra - Naran - Jalkhad - Chilas (Naran - Batakundi Section)	N-15	123	139.21	16.21	18	<a href="#">Map View</a>
6	Mansehra - Naran - Jalkhad - Chilas (Batakundi - Jalkhad Section)	N-15	139.21	161.89	22.68	18	<a href="#">Map View</a>
7	Kuchlack - Zhob - D.I. Khan (Dhanasar - Sheikhmela)	N-50	387	426	39	24	Map View
8	Kuchlack - Zhob - D.I. Khan (Darzinda - Daraban)	N-50	447	457.68	10.68	12	Map View
9	Ramak - Peshawar (Package-I). (3 km from 872-875 & 10 km from 890-900) (Ramak - D.I. Khan)	N-55	872	932	13	12	Map View
10	Ramak - Peshawar (Package-II) (15 km from 935-950 & 5 km from 960-965) (D.I. Khan - Sarai Gambila)	N-55	932	1032	20	12	Map View
11	Ramak-Peshawar(Package-III) (7 km from 1058-1065, 8 km from 1126-1134 & 5 km from 1148-1152)(Sarai Gambila - Peshawar)	N-55	1032	1228	19	12	Map View
12	Chakdara - Kalam (Road Package-5) (Asrit - Pashmal)	N-95	117+250	125+800	8.55	18	Map View
13	Chakdara - Kalam (Road Package-6) (Pashmal - Kalam)	N-95	125+800	132+675	6.875	18	Map View

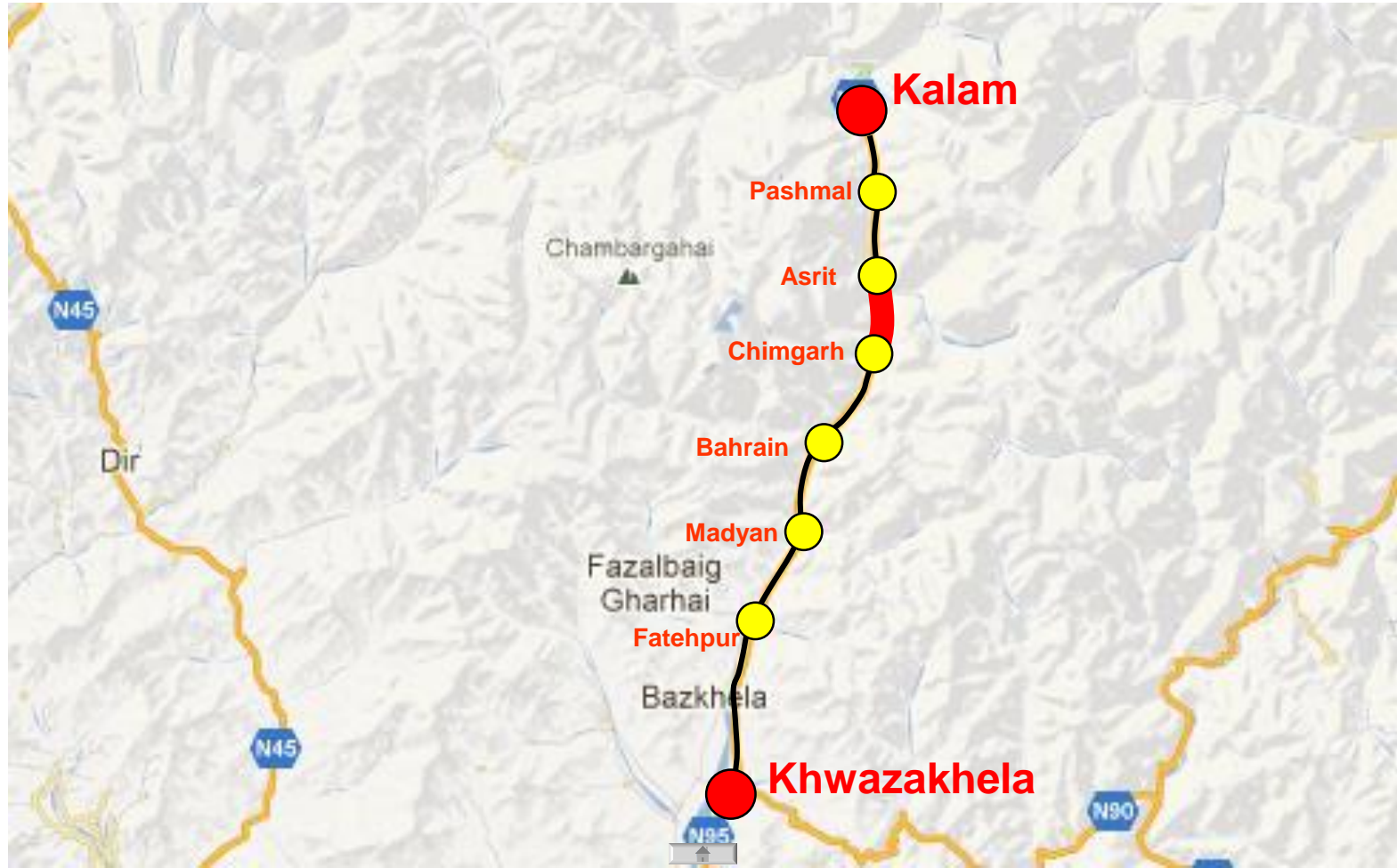
# Naran Batakundi (N-15) Km. 123 – 139+21



# Bahrain – Chimgarh (N-95) Km. 97+310 – 108+675



# Chimgarh - Asrit (N-95) Km. 108+675 – 117+250



# Chakdara – Bahrain (N-95) Km. 00 – 106 (Bridge Package)

(11 new bridges)

